

























































Radius+ Map Legend

Points

-  Residential Structure
-  Commercial Structure
-  Medical Structure
-  Barn/Shed/Out-Building
-  All Other Structures
-  Hazmat Location
-  Storm Shelters
-  Fire Hydrants
-  Dams
-  Boat Ramps
-  Mile Markers
-  Camp
-  Cemetery
-  Clinic/Urgent Care
-  Aviation
-  Stadium/Convention Center
-  Education: Lower
-  Education: Higher
-  Education: Private
-  Entertainment
-  Fine Arts
-  Fire
-  Golf Course
-  Government Facility
-  Heliport
-  Hospital
-  Hotel/Motel
-  Landmark
-  Library

-  Park
-  Parking
-  Police
-  Post Office
-  Rail Facility
-  Rest Area
-  Restaurant
-  Utilities
-  Worship

Lines

-  Interstate Highway
-  US Highway
-  US Alternative
-  State Highway
-  State Alternative
-  Toll/HOV
-  Frontage/Ramp/Turnaround
-  County Road/Farm To Market
-  Bridge; Overpass
-  Underpass
-  City Street
-  Private Road
-  Driveway; Alley
-  Recreational Road/Trail
-  Unknown
-  Planned/Under Construction
-  Rail
-  River/Stream













Areas

-  Building Footprints
-  County
-  Lake
-  Park
-  Neighborhood
-  Boundaries
-  are
-  Multi-Color
-  City Limits
-  are
-  Various
-  Shades of Tan

LBJ State Park

-  Gates
-  Red Trail
-  Blue Trail
-  White Trail
-  Yellow Trail
-  Orange Trail

Dinosaur Valley State Park

-  Black-capped Vireo Trail
-  Blue Hole Trail
-  Buckeye Trail
-  Cedar Brake Outer Loop Trail
-  Cedar Ridge Trail
-  Denio Creek Warbler Trail
-  Equestrian Trail
-  Limestone Ledge Trail
-  Oak Springs Trail
-  Overlook Trail
-  Paluxy River Nature Trail
-  Paluxy River Trail